

KEY

The Scheme (illustrative)

Order Limits

VP9

Key Viewpoint Location and Direction of View

Mapping reproduced by permission of Ordnance Survey on behalf of HMSO.
© Crown copyright and database rights 2017. All rights reserved.
Ordnance Survey licence number 100023395
Contains OS data © Crown copyright and database rights 2017.



REVISION	DRAWN	CHECKED	APPROVED	DATE
DESCRIPTION				

Suffolk
County Council

PROJECT TITLE

Lake Lothing
THIRD
CROSSING

DRAWING TITLE

Key Viewpoint 9 – Kirkley Waterfront
Regulation 5(2)(a)
Figure 10.14
Sheet 1 of 4

DRAWING STATUS

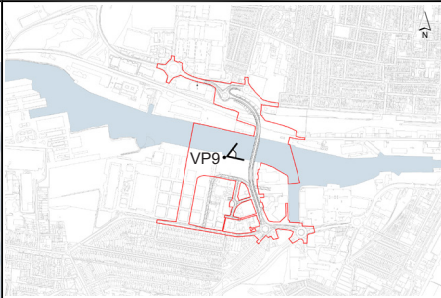

For DCO Submission

DRAWN	CHECKED	APPROVED	AUTHORISED	SUITABILITY
IW	HR	HR	JB	S4


SCALE @ A3 SIZE	DATE	REVISION
1:15,000	18/06/2018	P00

DRAWING NUMBER				
Project	Originator	Volume		
1069948-WSP-ETS-LL-SK-LE-0014				
Location	Type	Role	Number	

MODEL OVERLAY (OPEN BRIDGE DECK SHOWN IN RED)



KEY

 Outline of Bridge in Open Position

YEAR OF OPENING (WINTER)



Mapping reproduced by permission of Ordnance Survey on behalf of HMSO.
© Crown copyright and database rights 2017. All rights reserved.
Ordnance Survey licence number 100023395
Contains OS data © Crown copyright and database rights 2017.

REVISION	DRAWN	CHECKED	APPROVED	DATE
----------	-------	---------	----------	------

DESCRIPTION



PROJECT TITLE



Lake Lothing
THIRD CROSSING

DRAWING TITLE

Key Viewpoint 9 - Kirkley Waterfront
Regulation 5(2)(a)
Figure 10.14
Sheet 2 of 4

DRAWING STATUS

For DCO Submission

DRAWN	CHECKED	APPROVED	AUTHORISED	SUITABILITY
MJ	AW	HR	JB	S4
SCALE @ A3 SIZE NTS		DATE 18/06/2018		REVISION P00
DRAWING NUMBER				
Project		Originator	Volume	
1069948-WSP-ETS-LL-SK-LE-0014				
Location	Type	Role	Number	

OS REFERENCE: TM537927

DIRECTION OF VIEW: EAST

DISTANCE TO SCHEME: 110M

HORIZONTAL FIELD OF VIEW: 110°

VERTICAL FIELD OF VIEW: 27°

CAMERA: CANON EOS 5D MKIII

LENS: 50MM (Sigma 50mm f/1.4)

CAMERA HEIGHT: 1.6M AGL

DATE & TIME: 30/03/2017 14:37:45

NOT REPRESENTATIVE OF SCALE AND DISTANCE

YEAR 10 (WINTER)



YEAR 10 (WINTER) INDICATING FULL HEIGHT OF BRIDGE



OS REFERENCE: TM537927

DIRECTION OF VIEW: EAST

DISTANCE TO SCHEME: 110M

HORIZONTAL FIELD OF VIEW: 110°

VERTICAL FIELD OF VIEW: 27°

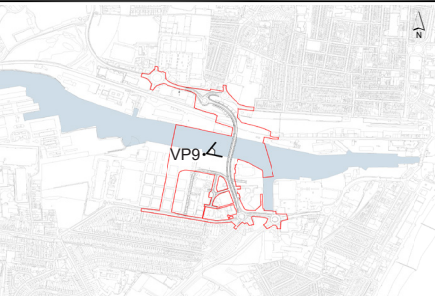
CAMERA: CANON EOS 5D MKIII

LENS: 50MM (Sigma 50mm f/1.4)

CAMERA HEIGHT: 1.6M AGL

DATE & TIME: 30/03/2017 14:37:45

NOT REPRESENTATIVE OF SCALE AND DISTANCE



KEY

Outline of Bridge in Open Position

NOTES

Additional Year 10 images provided to demonstrate the full height of the bridge deck in the open and closed position and establishing landscape design proposals.

Mapping reproduced by permission of Ordnance Survey on behalf of HMSO.
© Crown copyright and database rights 2017. All rights reserved.
Ordnance Survey licence number 100023395
Contains OS data © Crown copyright and database rights 2017.

REVISION	DRAWN	CHECKED	APPROVED	DATE
DESCRIPTION				

Suffolk
County Council

PROJECT TITLE

Lake Lothing
THIRD
CROSSING

DRAWING TITLE

Key Viewpoint 9 - Kirkley Waterfront
Regulation 5(2)(a)
Figure 10.14
Sheet 3 of 4

DRAWING STATUS

For DCO Submission

DRAWN MJ	CHECKED AW	APPROVED HR	AUTHORISED JB	SUITABILITY S4
SCALE @ A3 SIZE NTS		DATE 18/06/2018		REVISION P00
DRAWING NUMBER				
Project		Originator	Volume	
1069948-WSP-ETS-LL-SK-LE-0014				
Location	Type	Role	Number	



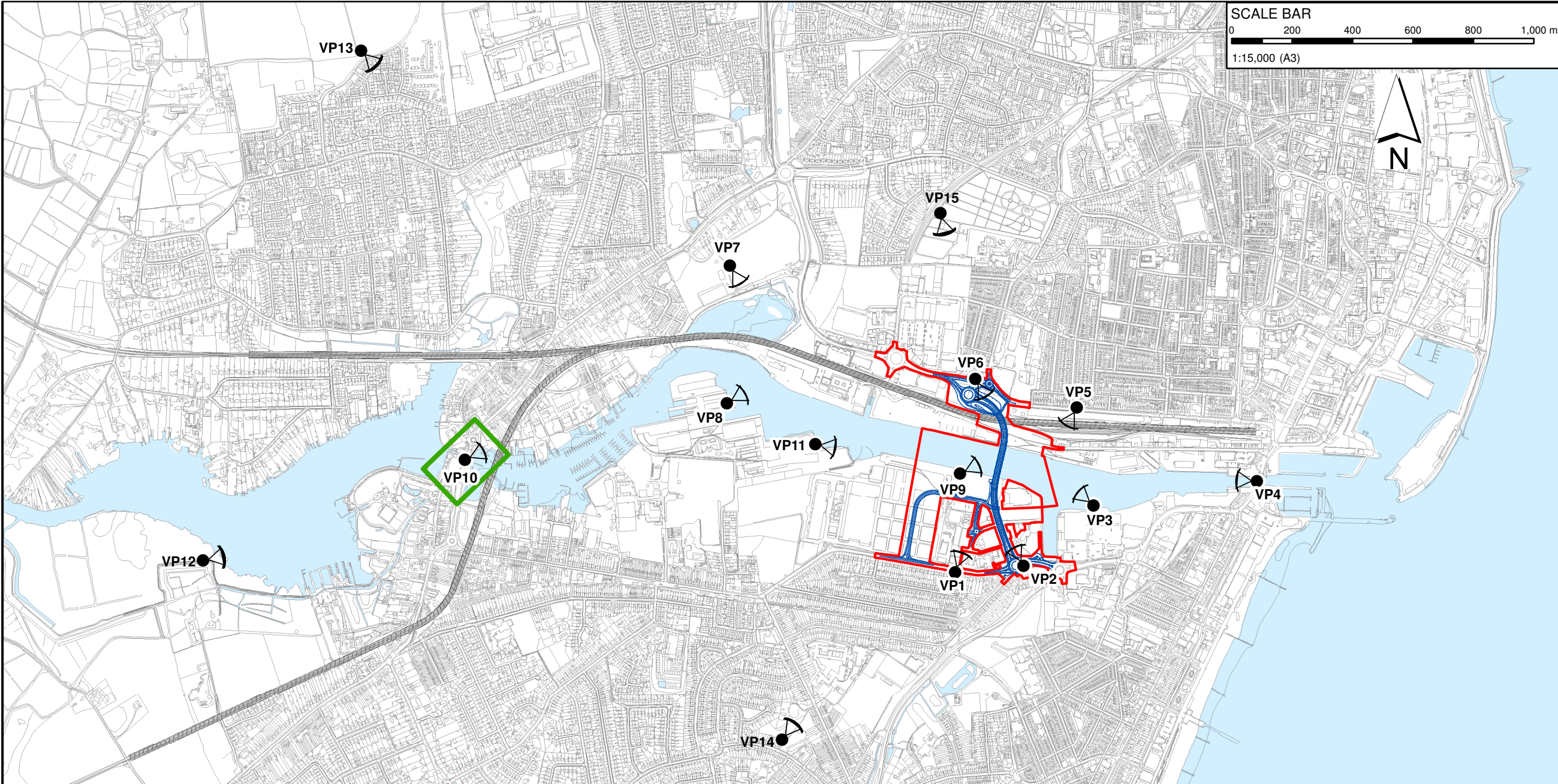
OS REFERENCE: TM537927
DIRECTION OF VIEW: EAST
DISTANCE TO SCHEME: 110M

HORIZONTAL FIELD OF VIEW: 40°
VERTICAL FIELD OF VIEW: 27°
CAMERA: CANON EOS 5D MKIII

LENS: 50MM (Sigma 50mm f/1.4)
CAMERA HEIGHT: 1.6M AGL
DATE & TIME: 30/03/2017 14:37:45

View flat at a comfortable arm's length. If viewing this image on a screen, enlarge to full screen height.

1069948-WSP-ETS-LL-SK-LE-0014
Key Viewpoint 9 - Kirkley Waterfront
Regulation 5(2)(a)
Figure 10.14 / Sheet 4 of 4



KEY

- The Scheme (illustrative)
- Order Limits
- Key Viewpoint Location and Direction of View

Mapping reproduced by permission of Ordnance Survey on behalf of HMSO.
© Crown copyright and database rights 2017. All rights reserved.
Ordnance Survey licence number 100023395
Contains OS data © Crown copyright and database rights 2017.

REVISION	DRAWN	CHECKED	APPROVED	DATE
DESCRIPTION				



PROJECT TITLE



DRAWING TITLE

Key Viewpoint 10 – Mutford Bridge
Regulation 5(2)(a)
Figure 10.15
Sheet 1 of 3

DRAWING STATUS

For DCO Submission

DRAWN	CHECKED	APPROVED	AUTHORISED	SUITABILITY
IW	HR	HR	JB	S4

SCALE @ A3 SIZE	DATE	REVISION
1:15,000	18/06/2018	P00

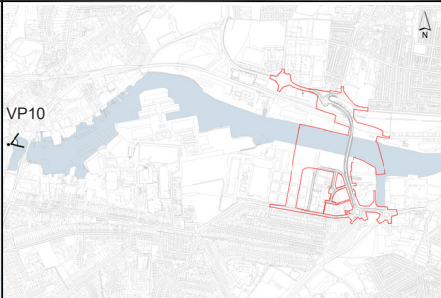
DRAWING NUMBER				
Project	Originator	Volume		
1069948-WSP-ETS-LL-SK-LE-0015				
Location	Type	Role	Number	



MODEL OVERLAY (OPEN BRIDGE DECK SHOWN IN RED)



YEAR OF OPENING (WINTER)



KEY

Outline of Bridge in Open Position

Mapping reproduced by permission of Ordnance Survey on behalf of HMSO.
© Crown copyright and database rights 2017. All rights reserved.
Ordnance Survey licence number 100023395
Contains OS data © Crown copyright and database rights 2017.

REVISION	DRAWN	CHECKED	APPROVED	DATE
DESCRIPTION				



Suffolk
County Council

PROJECT TITLE



DRAWING TITLE

Key Viewpoint 10 - Mutford Bridge
Regulation 5(2)(a)
Figure 10.15
Sheet 2 of 3

DRAWING STATUS

For DCO Submission

DRAWN	CHECKED	APPROVED	AUTHORISED	SUITABILITY
MJ	AW	HR	JB	S4
SCALE @ A3 SIZE NTS		DATE 18/06/2018		REVISION P00
DRAWING NUMBER				
Project		Originator	Volume	
1069948-WSP-ETS-LL-SK-LE-0015				
Location	Type	Role	Number	

OS REFERENCE: TM521927

DIRECTION OF VIEW: NORTH EAST

DISTANCE TO SCHEME: 1700M

HORIZONTAL FIELD OF VIEW: 75°

VERTICAL FIELD OF VIEW: 27°

CAMERA: CANON EOS 5D MKIII

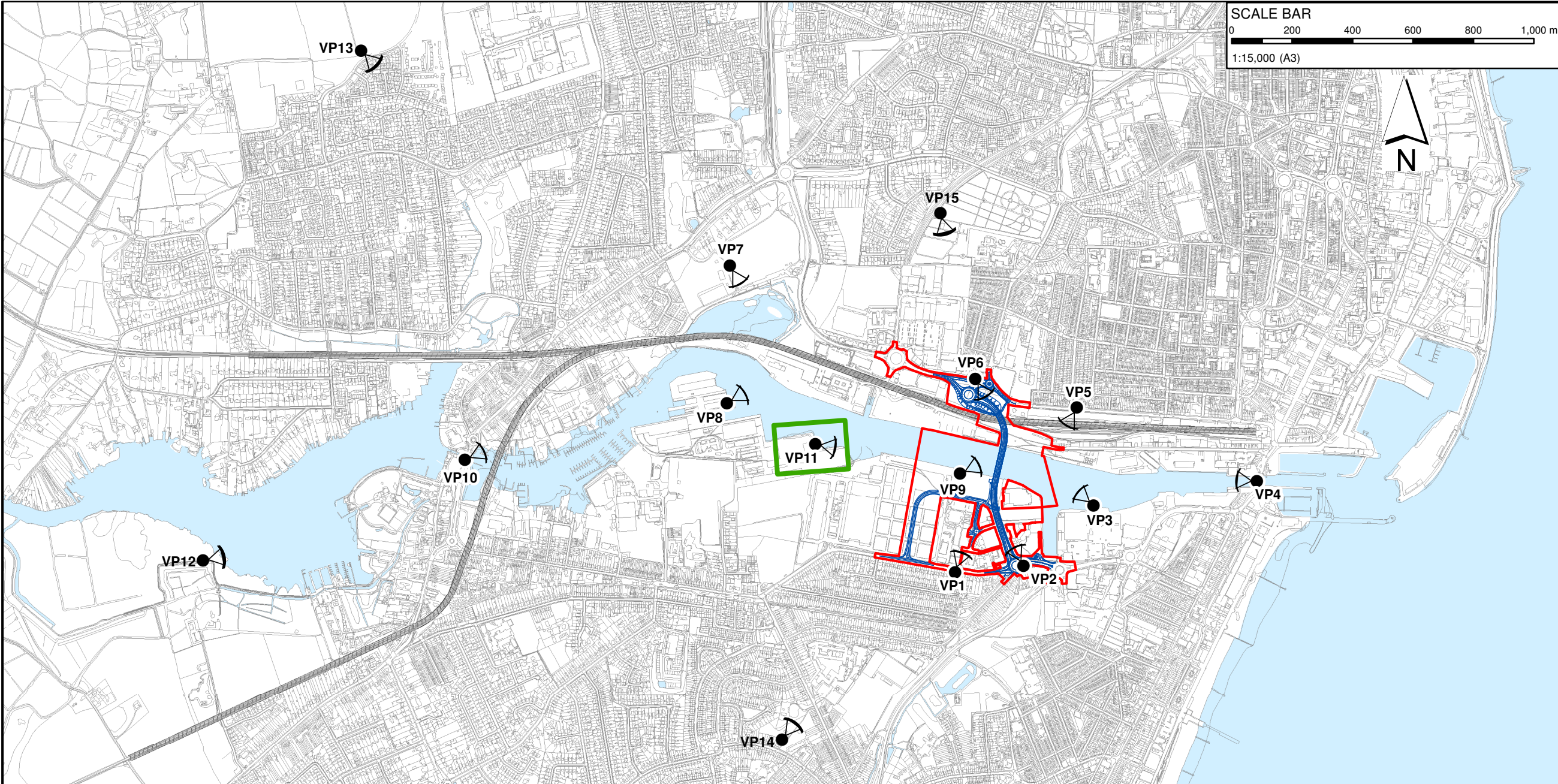
LENS: 50MM (Sigma 50mm f/1.4)

CAMERA HEIGHT: 1.6M AGL




DATE & TIME: 31/03/2017 12:32:42

NOT REPRESENTATIVE OF SCALE AND DISTANCE





KEY

-  The Scheme (illustrative)
-  Order Limits
-  Key Viewpoint Location and Direction of View

Mapping reproduced by permission of Ordnance Survey on behalf of HMSO.
© Crown copyright and database rights 2017. All rights reserved.
Ordnance Survey licence number 100023395
Contains OS data © Crown copyright and database rights 2017.

REVISION	DRAWN	CHECKED	APPROVED	DATE
DESCRIPTION				

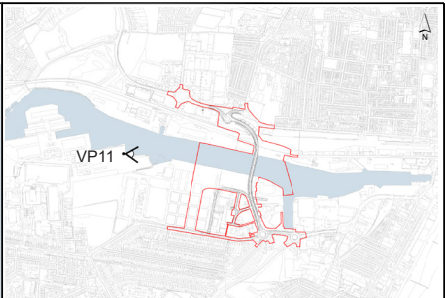


DRAWING TITLE
Key Viewpoint 11 – Lake Lothing
Regulation 5(2)(a)
Figure 10.16
Sheet 1 of 3

DRAWING STATUS				
For DCO Submission				
DRAWN	CHECKED	APPROVED	AUTHORISED	SUITABILITY
IW	HR	HR	JB	S4
SCALE @ A3 SIZE		DATE	REVISION	
1:15,000		18/06/2018	P00	
DRAWING NUMBER				
Project		Originator	Volume	
1069948-WSP-ETS-LL-SK-LE-0016				
Location	Type	Role	Number	



A wide-angle photograph of a river or estuary with a bridge in the background. A red outline highlights a specific section of the bridge structure. The text "Extent of the Scheme (illustrative)" is overlaid at the top, with a horizontal line indicating the extent of the scheme across the bridge.



 Outline of Bridge in Open Position

A wide-angle photograph of a harbor scene. In the center, a large red ship is docked at a pier. To the left, there is a large green building with a rusted metal roof. In the background, a white bridge structure is visible. The foreground shows a grassy bank with some bare trees and reeds. The sky is overcast.

Mapping reproduced by permission of Ordnance Survey on behalf of HMSO.
© Crown copyright and database rights 2017. All rights reserved.
Ordnance Survey licence number 100023395
Contains OS data © Crown copyright and database rights 2017.

[illegible]

REVISION	DRAWN	CHECKED	APPROVED	DATE
----------	-------	---------	----------	------

DESCRIPTION



PROJECT TITLE



DRAWING TITLE

Key Viewpoint 11 - Lake Lothing
Regulation 5(2)(a)
Figure 10.16
Sheet 2 of 3

DRAWING STATUS	
1	1
2	2
3	3
4	4
5	5
6	6
7	7
8	8
9	9
10	10
11	11
12	12
13	13
14	14
15	15
16	16
17	17
18	18
19	19
20	20
21	21
22	22
23	23
24	24
25	25
26	26
27	27
28	28
29	29
30	30
31	31
32	32
33	33
34	34
35	35
36	36
37	37
38	38
39	39
40	40
41	41
42	42
43	43
44	44
45	45
46	46
47	47
48	48
49	49
50	50
51	51
52	52
53	53
54	54
55	55
56	56
57	57
58	58
59	59
60	60
61	61
62	62
63	63
64	64
65	65
66	66
67	67
68	68
69	69
70	70
71	71
72	72
73	73
74	74
75	75
76	76
77	77
78	78
79	79
80	80
81	81
82	82
83	83
84	84
85	85
86	86
87	87
88	88
89	89
90	90
91	91
92	92
93	93
94	94
95	95
96	96
97	97
98	98
99	99
100	100

For DCO Submission

DRAWN	CHECKED	APPROVED	AUTHORISED	SUITABILITY
MJ	AW	HR	JB	S4

SCALE @ A3 SIZE NTS	DATE 18/06/2018	REVISION P00
------------------------	--------------------	-----------------

DRAWING NUMBER

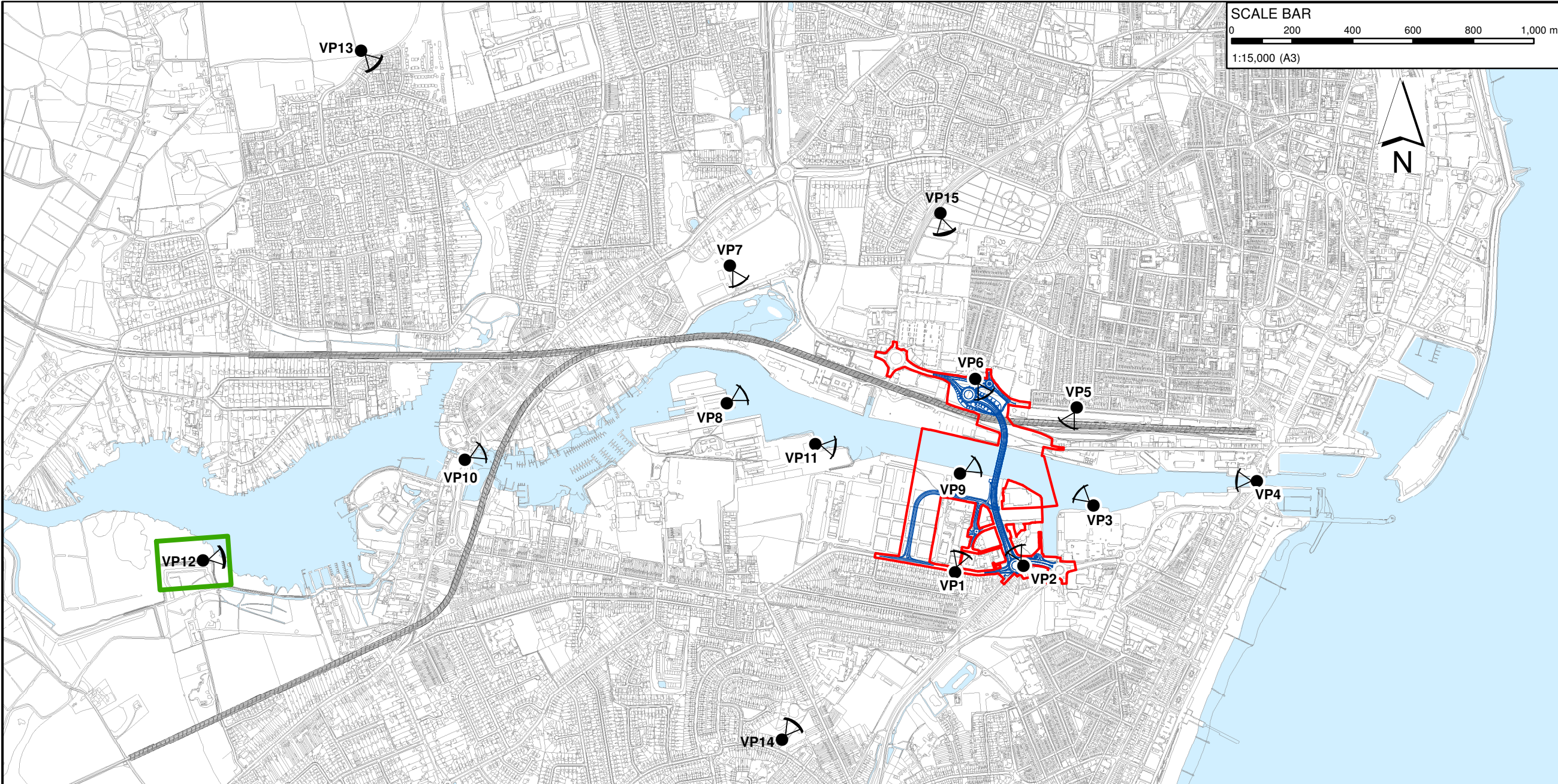
Project	Originator	Volume
1069948-WSP-ETS-LL-SK-LE-0016		

Location	Type	Role	Number
----------	------	------	--------

NOT REPRESENTATIVE OF SCALE AND DISTANCE

DRAWING NUMBER			
Project	Originator	Volume	
1069948-WSP-ETS-LL-SK-LE-0016			
Location	Type	Role	Number





KEY

The Scheme (illustrative)

Order Limits

VP12

Key Viewpoint Location and Direction of View

Mapping reproduced by permission of Ordnance Survey on behalf of HMSO.
© Crown copyright and database rights 2017. All rights reserved.
Ordnance Survey licence number 100023395
Contains OS data © Crown copyright and database rights 2017.

REVISION	DRAWN	CHECKED	APPROVED	DATE
DESCRIPTION				



PROJECT TITLE



Lake Lothing
**THIRD
CROSSING**

DRAWING TITLE

Key Viewpoint 12 – Oulton Broad
Regulation 5(2)(a)
Figure 10.17
Sheet 1 of 2

DRAWING STATUS

For DCO Submission

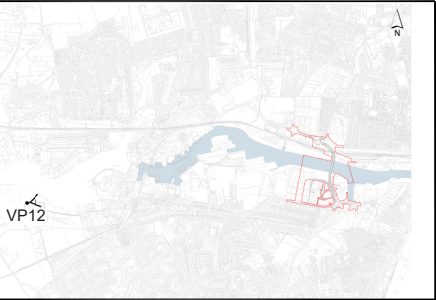
DRAWN	CHECKED	APPROVED	AUTHORISED	SUITABILITY
IW	HR	HR	JB	S4

SCALE @ A3 SIZE	DATE	REVISION
1:15,000	18/06/2018	P00

DRAWING NUMBER				
Project		Originator		Volume
1069948-WSP-ETS-LL-SK-LE-0017				
Location		Type		Role
				Number



MODEL OVERLAY (OPEN BRIDGE DECK SHOWN IN RED)



KEY

Outline of Bridge in Open Position

NOTES

The photomontage demonstrates that there would be no view to the Proposed Scheme from this location. Therefore photomontages representing Year 1 and Year 10 have not been prepared.

Mapping reproduced by permission of Ordnance Survey on behalf of HMSO.
© Crown copyright and database rights 2017. All rights reserved.
Ordnance Survey licence number 100023395
Contains OS data © Crown copyright and database rights 2017.

REVISION	DRAWN	CHECKED	APPROVED	DATE
----------	-------	---------	----------	------

DESCRIPTION

**Suffolk**
County Council

PROJECT TITLE

**Lake Lothing**
THIRD
CROSSING

DRAWING TITLE

Key Viewpoint 12 - Oulton Broad
Regulation 5(2)(a)
Figure 10.17
Sheet 2 of 2

DRAWING STATUS

For DCO Submission

DRAWN MJ	CHECKED AW	APPROVED HR	AUTHORISED JB	SUITABILITY S4
SCALE @ A3 SIZE NTS		DATE 18/06/2018		REVISION P00
DRAWING NUMBER				
Project		Originator		
1069948-WSP-ETS-LL-SK-LE-0017		Volume		
Location	Type	Role	Number	

OS REFERENCE: TM511924

DIRECTION OF VIEW: EAST

DISTANCE TO SCHEME: 2100M

HORIZONTAL FIELD OF VIEW: 90°

VERTICAL FIELD OF VIEW: 27°

CAMERA: CANON EOS 5D MKIII

LENS: 50MM (Sigma 50mm f/1.4)

CAMERA HEIGHT: 1.6M AGL

DATE & TIME: 19/10/2017 13:42:06

NOT REPRESENTATIVE OF SCALE AND DISTANCE